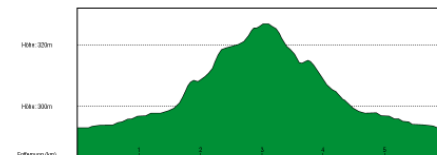
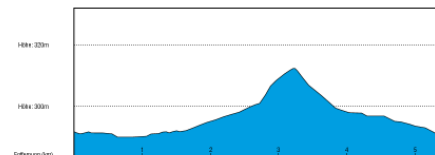
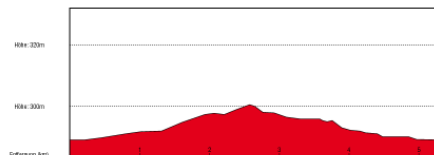
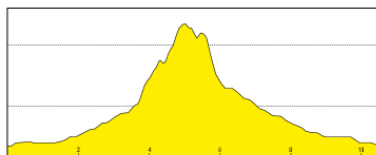


Zigeunereck Trail: 10,5 km, 40 hm

Hirschlecke Trail: 5,3 km, 10 hm

Kreuzeihe Trail: 5,5 km, 20 hm

Rehbockweiher Trail: 6,1 km, 35 hm



Tafel-Nr. 53000 • OBI-Kreisell • Standort-Höhe (NN): 287 m

Wegemarkierung:
Fränkischer Albverein e.V. / TCB Buckenhof e.V., Skiabteilung /
Uttenreuther Fitness Forum e.V. / Gemeinde Kalchreuth

